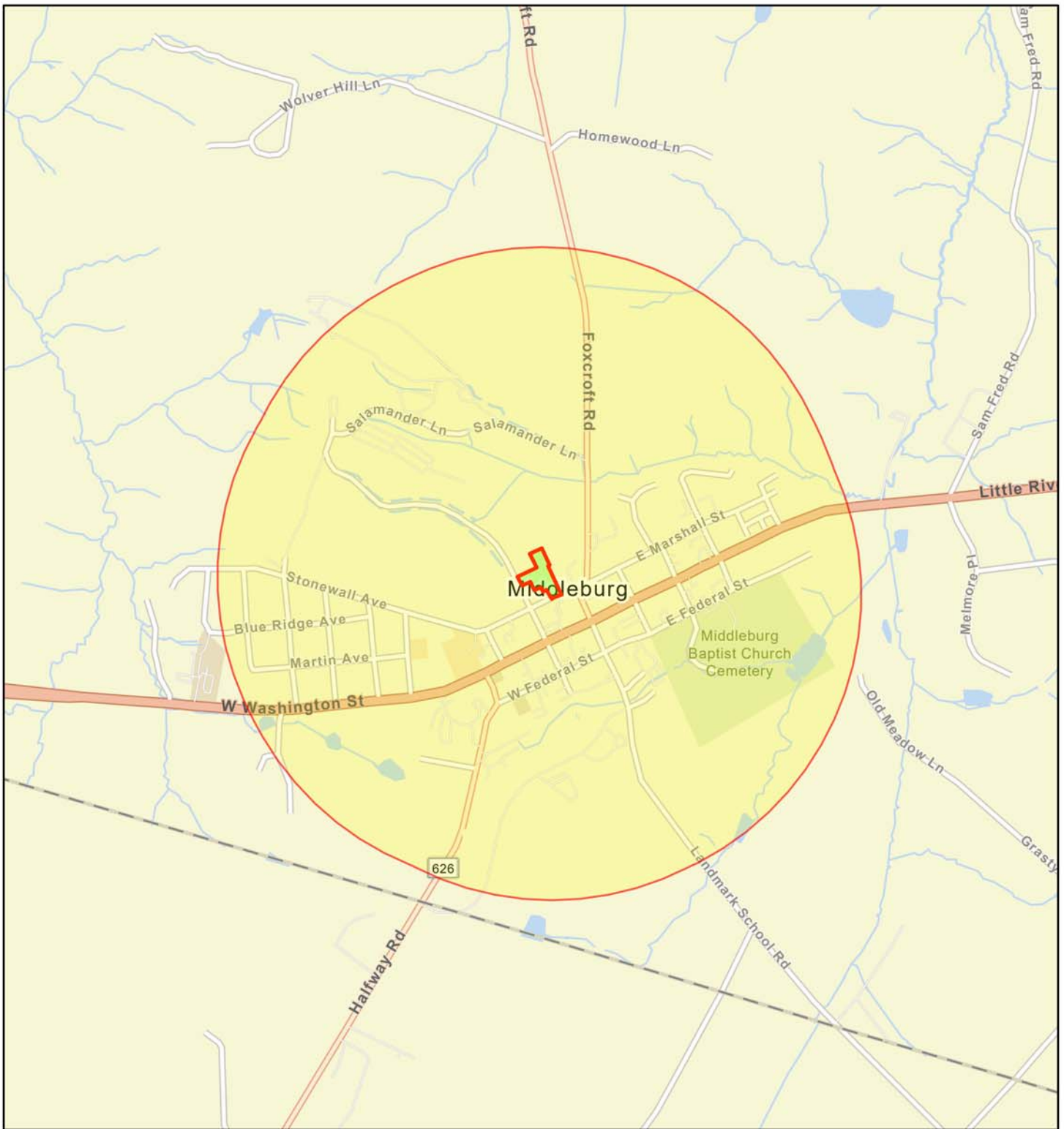






**Appendix B:
Airport Hazards**


Civilian Airports - 2,500 Feet



June 24, 2022

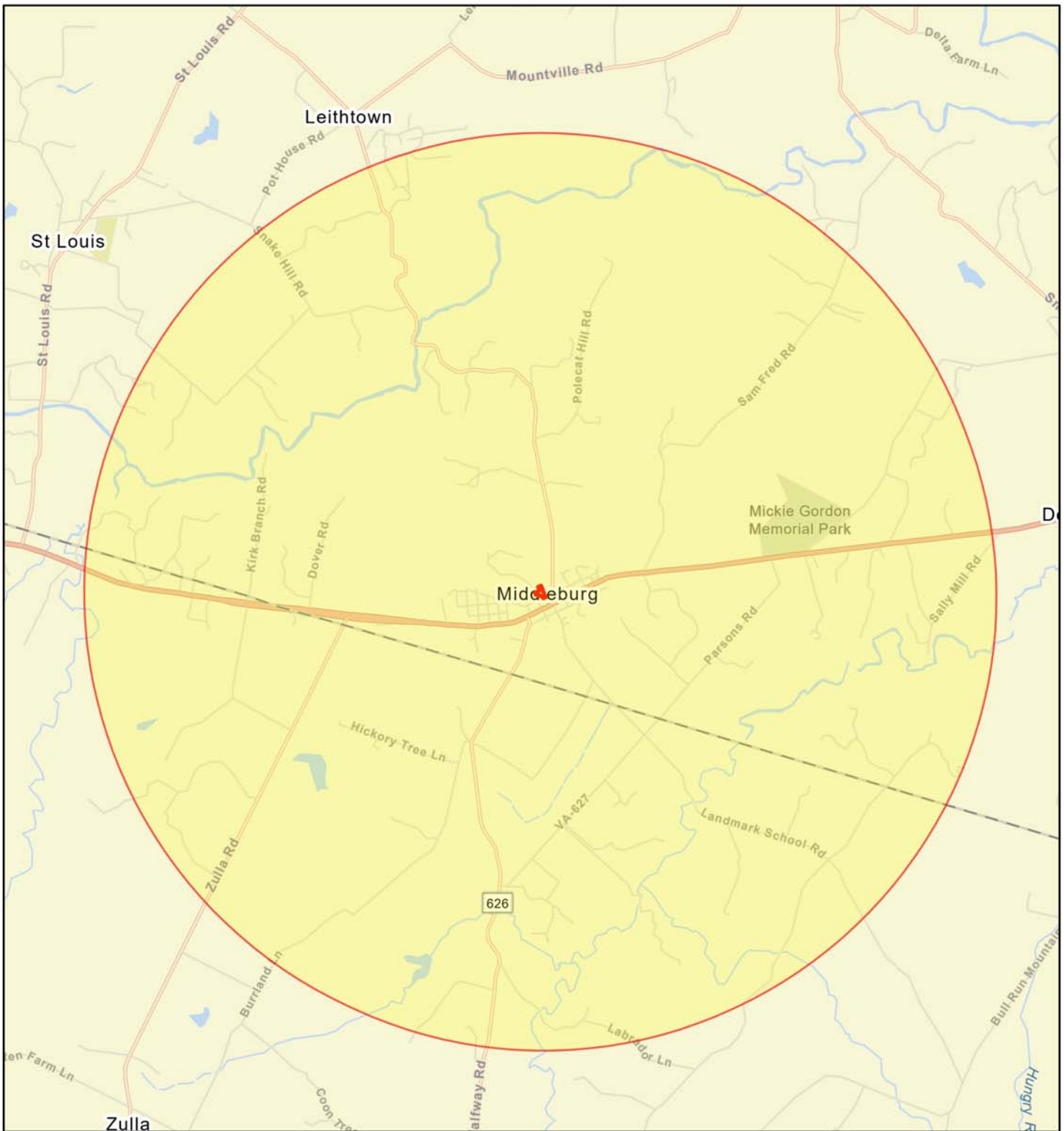
1:18,056

-  Project Buffer
-  Project 1
-  Airport Points
-  Airport Polygons







Esri Community Maps Contributors, County of Loudoun, VGIN, Esri, HERE, Garmin, SafeGraph, GeoTechnologies, Inc, METI/NASA, USGS, EPA, NPS, US Census Bureau, USDA, EPA OEI

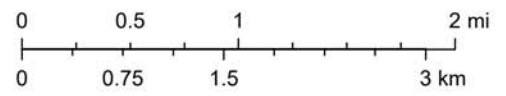
Military Airports - 15,000 Feet



June 24, 2022

1:72,224

-  Project Buffer
-  Project 1
-  Airport Points
-  Airport Polygons



County of Loudoun, VGIN, Esri, HERE, Garmin, SafeGraph, GeoTechnologies, Inc, METI/NASA, USGS, EPA, NPS, USDA, EPA OEI