MAP I-1

Environmental Features

Town Boundary
Parcels
Soils
Streams & Drainage
100-Year Floodplain
Poor Soils
15-25% slope
25%+ slope
Prime Agricultural Soils

Town of Middleburg

Loudoun County, Virginia

Map II-1

Historic Middleburg District

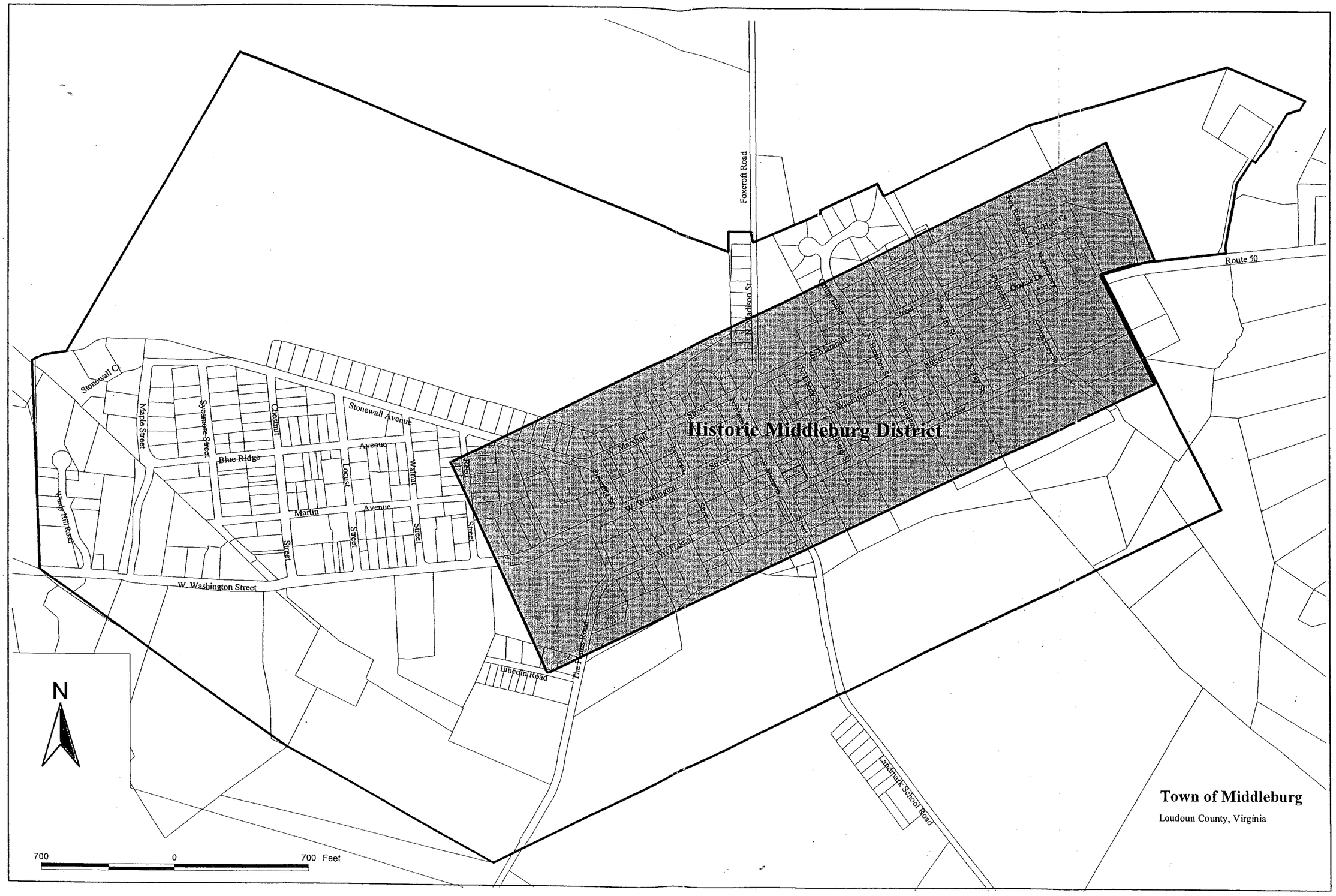

Town of Middleburg

Loudoun County, Virginia

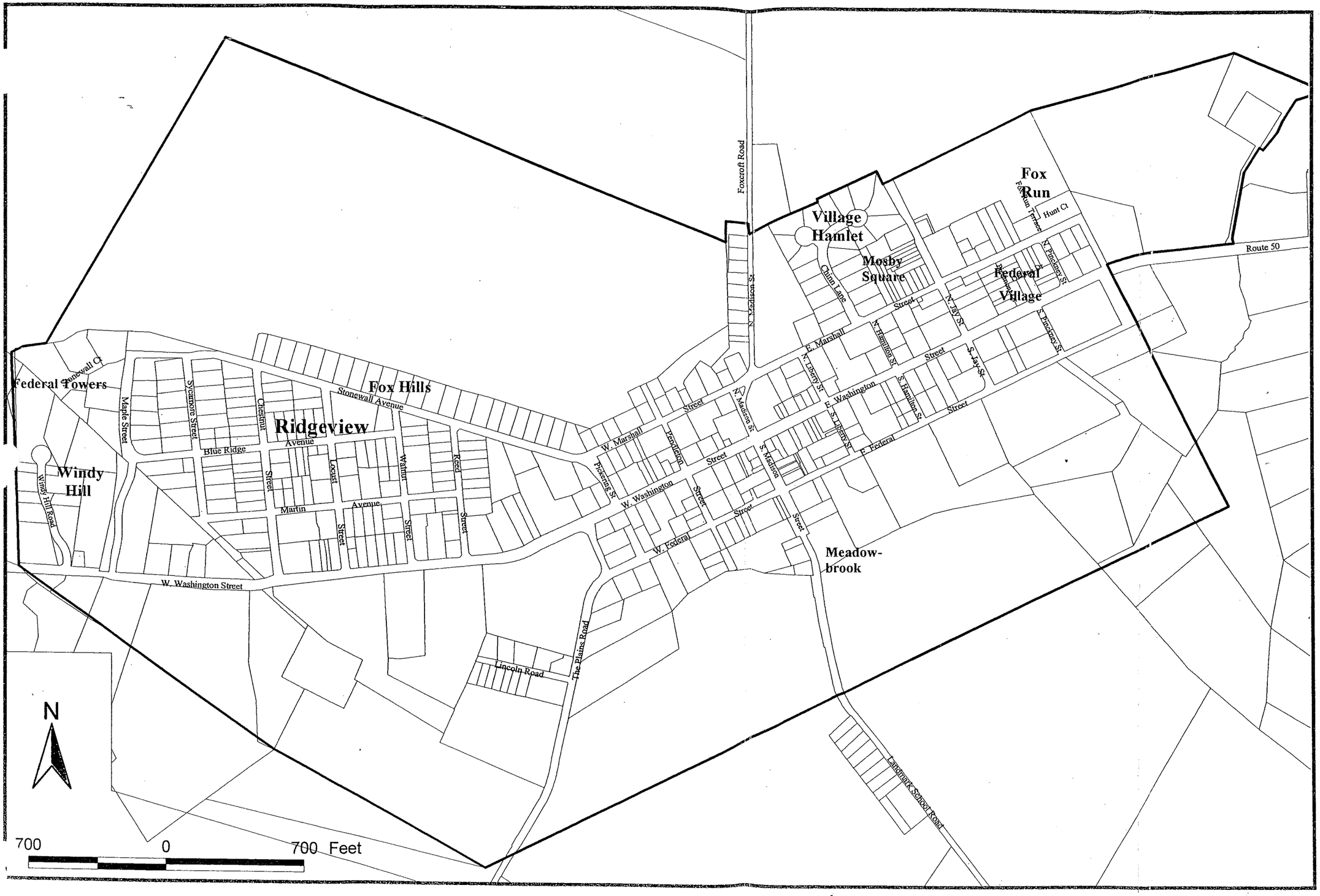

Map III-1

Town Neighborhoods

Town of Middleburg

Loudoun County, Virginia

MAP V-1

Community Facilities

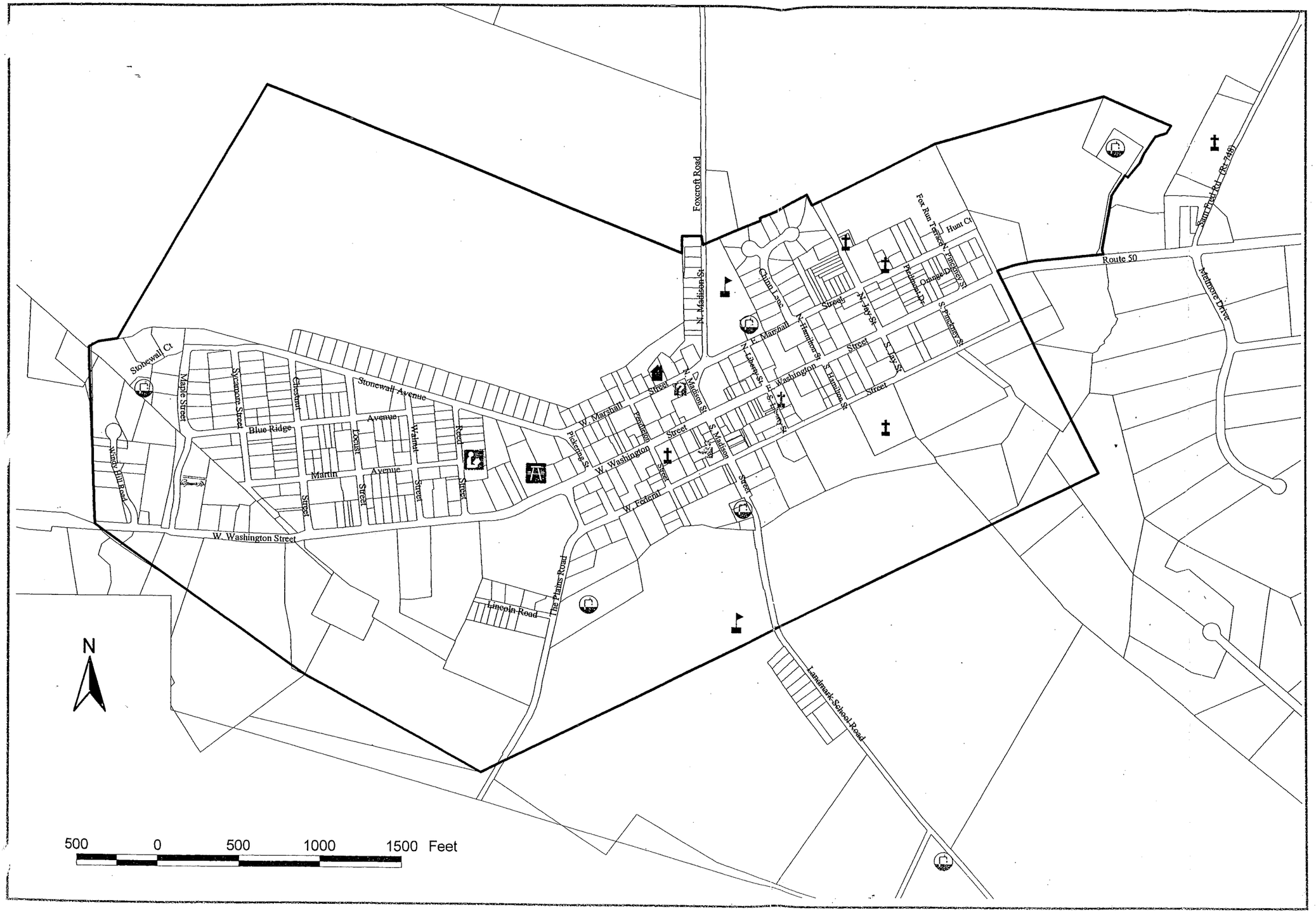

- Town Office
- Pink Box Info Center
- Police
- Fire & Rescue
- Utility Facilities
- School
- Community Center
- Library
- Church
- Parcels
- Town Limits

Town of Middleburg

Loudoun County, Virginia

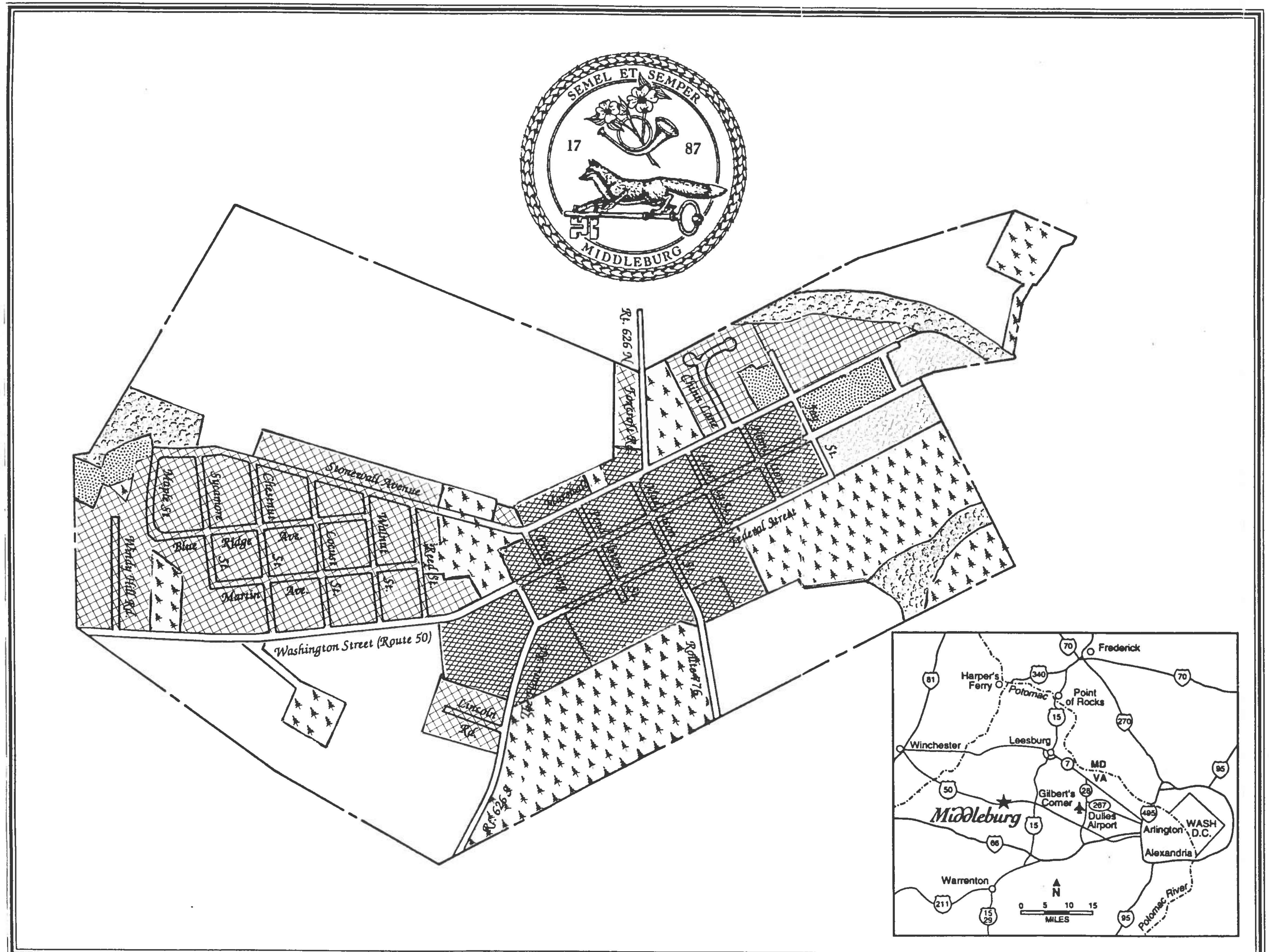

MAP VI-2
LAND USE POLICY MAP

Legend

Conservancy or Targeted Use
(See Text for Description)

Residential:

Low	**(0.5 – 2 DUA)**
Medium	**(3 – 5 DUA)**
High	**(6 – 10 DUA)**

Commercial

Public/Semi-Public

Open Space